


116°31'30"W 116°31'W 116°30'30"W 116°30'W 116°29'30"W 116°29'W 116°28'30"W



Infrared Map  
 Eneas Peak (ID-IPF-000385)  
 Flight Date 8/18/2022 2219 MDT  
 UTM 11 Nad 83  
 323 IR Acres  
 IRIN: Dale Gough






48°53'N

48°53'N

48°52'30"N

48°52'30"N

-  IR Heat Perimeter
-  IR Intense Heat
-  IR Scattered Heat
-  IR Isolated Heat



0 0.1 0.2 0.3 0.4 Miles

116°31'30"W 116°31'W 116°30'30"W 116°30'W 116°29'30"W 116°29'W 116°28'30"W

Maxar