

116°32'30"W

116°30'0"W

48°52'30"N

48°52'30"N






116°32'30"W

116°30'0"W

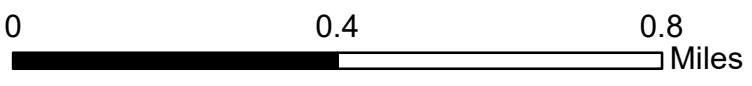
Eneas Peak Infrared Map ID-IPF-000385

Infrared Map: 08/21/2022
Imagery Date: 08/20/2022
Imagery Time: 2237 MDT
Interpreted Total Acres: 599
IRIN: Pete Martinez



-  Isolated Heat
-  Intense Heat
-  Scattered Heat
-  Heat Perimeter
-  Cloud Cover

NAD_1983_UTM_Zone_11N



Kanitsu National Forest

Sources: Esri, HERE, Garmin, Intermap, increment P Corp.,