

115°23'0"W

115°22'0"W



Glover  
ID-NCF-000523  
Infrared Map

Imagery Date: 8/18/2022 @ 2132 PDT  
IRIN: Elise Bowne  
Interpreted Acres: 30 Acres  
NAD83



46°8'0"N

46°8'0"N




46°7'0"N

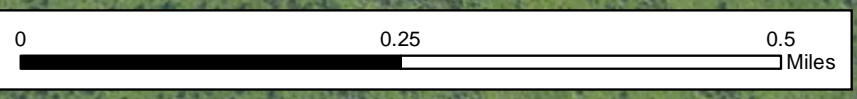
46°7'0"N



● IR Isolated Heat Source

**FC IR Polygon Type**

-  IR Heat Perimeter
-  IR Intense Heat
-  IR Scattered Heat



115°23'0"W