


Pilot Map

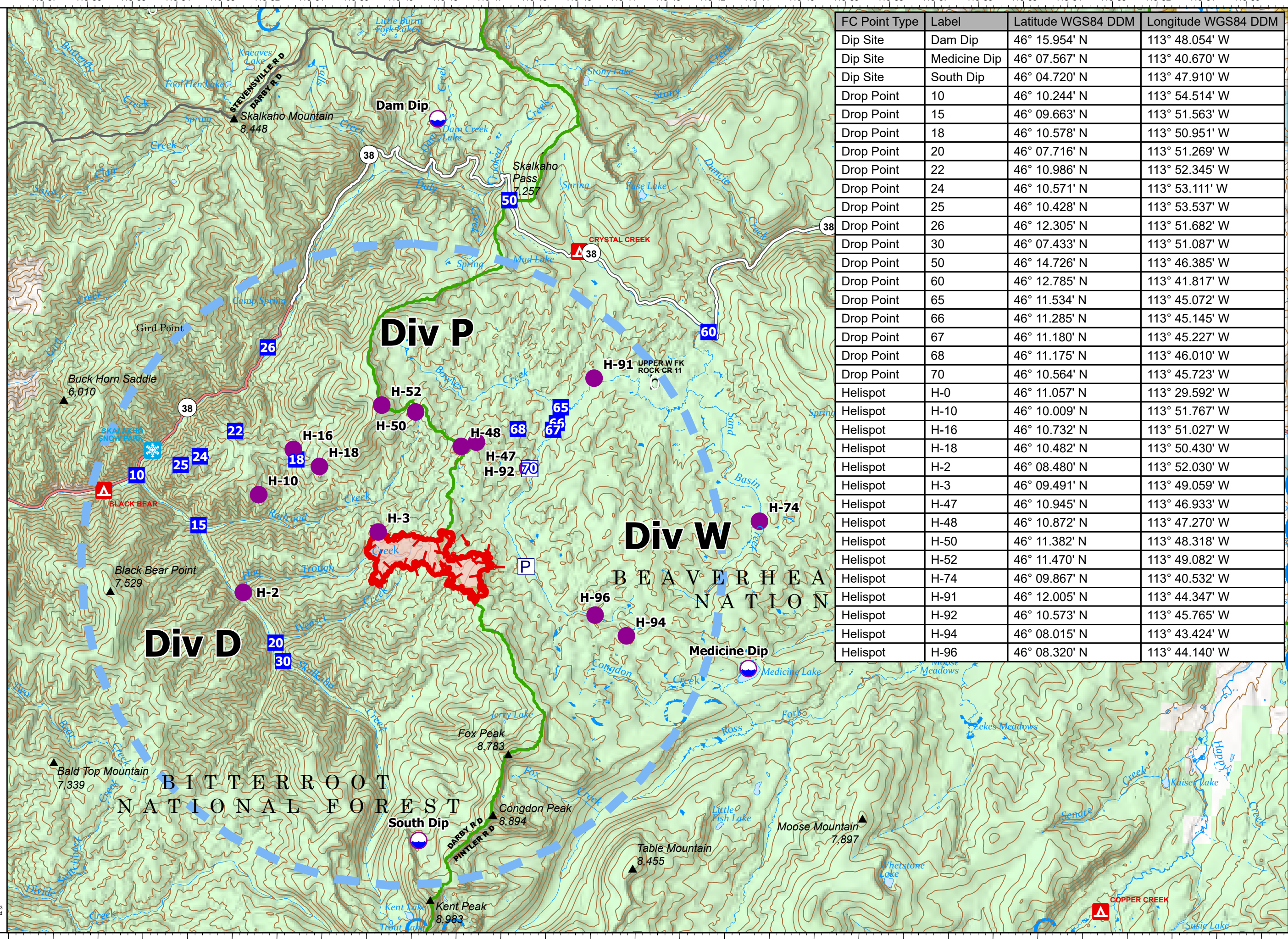
Hog Trough
MT-BRF-022161

798 acres

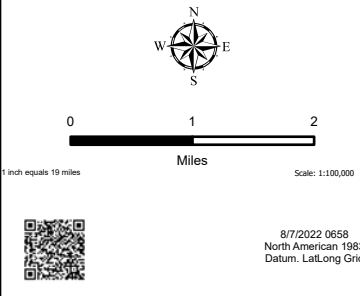
Fire perimeter updated from
IR on 8/06/22 2255

8/7/22

-  Dip Site
-  Helispot
-  Drop Point
-  Temporary Flight Restriction
-  Uncontained
-  Wildfire Daily Fire Perimeter



FC Point Type	Label	Latitude WGS84 DDM	Longitude WGS84 DDM
Dip Site	Dam Dip	46° 15.954' N	113° 48.054' W
Dip Site	Medicine Dip	46° 07.567' N	113° 40.670' W
Dip Site	South Dip	46° 04.720' N	113° 47.910' W
Drop Point	10	46° 10.244' N	113° 54.514' W
Drop Point	15	46° 09.663' N	113° 51.563' W
Drop Point	18	46° 10.578' N	113° 50.951' W
Drop Point	20	46° 07.716' N	113° 51.269' W
Drop Point	22	46° 10.986' N	113° 52.345' W
Drop Point	24	46° 10.571' N	113° 53.111' W
Drop Point	25	46° 10.428' N	113° 53.537' W
Drop Point	26	46° 12.305' N	113° 51.682' W
Drop Point	30	46° 07.433' N	113° 51.087' W
Drop Point	50	46° 14.726' N	113° 46.385' W
Drop Point	60	46° 12.785' N	113° 41.817' W
Drop Point	65	46° 11.534' N	113° 45.072' W
Drop Point	66	46° 11.285' N	113° 45.145' W
Drop Point	67	46° 11.180' N	113° 45.227' W
Drop Point	68	46° 11.175' N	113° 46.010' W
Drop Point	70	46° 10.564' N	113° 45.723' W
Helispot	H-0	46° 11.057' N	113° 29.592' W
Helispot	H-10	46° 10.009' N	113° 51.767' W
Helispot	H-16	46° 10.732' N	113° 51.027' W
Helispot	H-18	46° 10.482' N	113° 50.430' W
Helispot	H-2	46° 08.480' N	113° 52.030' W
Helispot	H-3	46° 09.491' N	113° 49.059' W
Helispot	H-47	46° 10.945' N	113° 46.933' W
Helispot	H-48	46° 10.872' N	113° 47.270' W
Helispot	H-50	46° 11.382' N	113° 48.318' W
Helispot	H-52	46° 11.470' N	113° 49.082' W
Helispot	H-74	46° 09.867' N	113° 40.532' W
Helispot	H-91	46° 12.005' N	113° 44.347' W
Helispot	H-92	46° 10.573' N	113° 45.765' W
Helispot	H-94	46° 08.015' N	113° 43.424' W
Helispot	H-96	46° 08.320' N	113° 44.140' W



Scale: 1:100,000
1 inch equals 19 miles

8/7/2022 0658
North American 1983
Datum: Lat/Long Grid