






116°36'W 116°35'W 116°34'W 116°33'W 116°32'W 116°31'W 116°30'W 116°29'W 116°28'W 116°27'W 116°26'W 116°25'W 116°24'W



Infrared Map  
Kootenai River Complex (ID-IPF-000653)  
Russel Mtn 21,692 IR Acres  
Long Canyon 12 IR Acres  
Flight Date 9/27/2022 @ 2016 PDT  
UTM 11 Nad 83  
IRIN: Dale Gough

Long Canyon

Russel Mountain

-  IR Heat Perimeter
-  IR Intense Heat
-  IR Scattered Heat
-  IR Isolated Heat Source



0 0.5 1 2 Miles

Earthstar Geographics

116°36'W 116°35'W 116°34'W 116°33'W 116°32'W 116°31'W 116°30'W 116°29'W 116°28'W 116°27'W 116°26'W 116°25'W 116°24'W