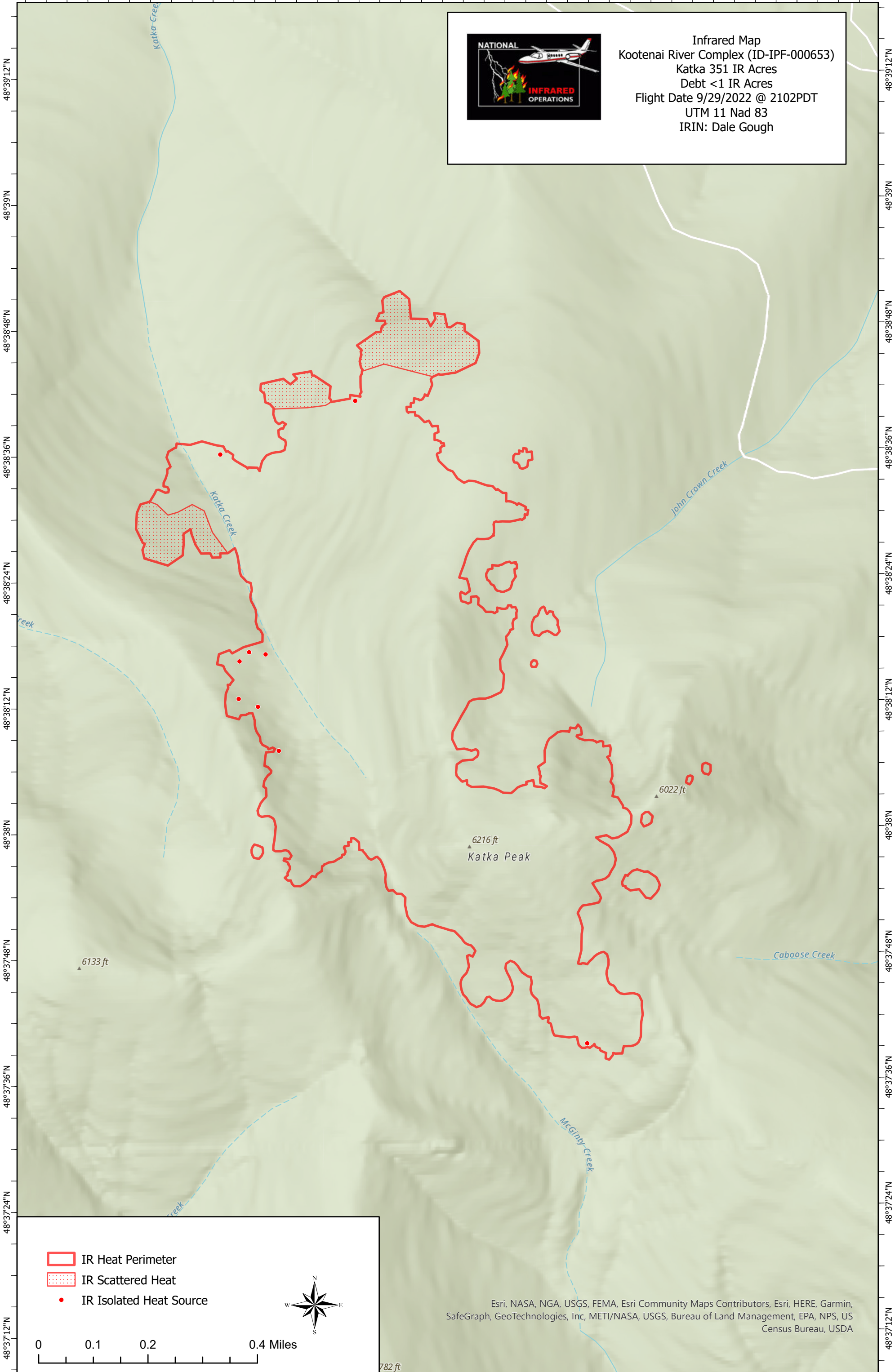





116°10'48"W 116°10'36"W 116°10'24"W 116°10'12"W 116°10'W 116°9'48"W 116°9'36"W 116°9'24"W 116°9'12"W 116°9'W



Infrared Map
Kootenai River Complex (ID-IPF-000653)
Katka 351 IR Acres
Debt <1 IR Acres
Flight Date 9/29/2022 @ 2102PDT
UTM 11 Nad 83
IRIN: Dale Gough

-  IR Heat Perimeter
-  IR Scattered Heat
-  IR Isolated Heat Source



0 0.1 0.2 0.4 Miles

Esri, NASA, NGA, USGS, FEMA, Esri Community Maps Contributors, Esri, HERE, Garmin, SafeGraph, GeoTechnologies, Inc, METI/NASA, USGS, Bureau of Land Management, EPA, NPS, US Census Bureau, USDA

782 ft

116°10'48"W 116°10'36"W 116°10'24"W 116°10'12"W 116°10'W 116°9'48"W 116°9'36"W 116°9'24"W 116°9'12"W 116°9'W

48°37'12"N 48°37'24"N 48°37'36"N 48°37'48"N 48°38'0"N 48°38'12"N 48°38'24"N 48°38'36"N 48°38'48"N 48°39'0"N 48°39'12"N

48°37'12"N 48°37'24"N 48°37'36"N 48°37'48"N 48°38'0"N 48°38'12"N 48°38'24"N 48°38'36"N 48°38'48"N 48°39'0"N 48°39'12"N