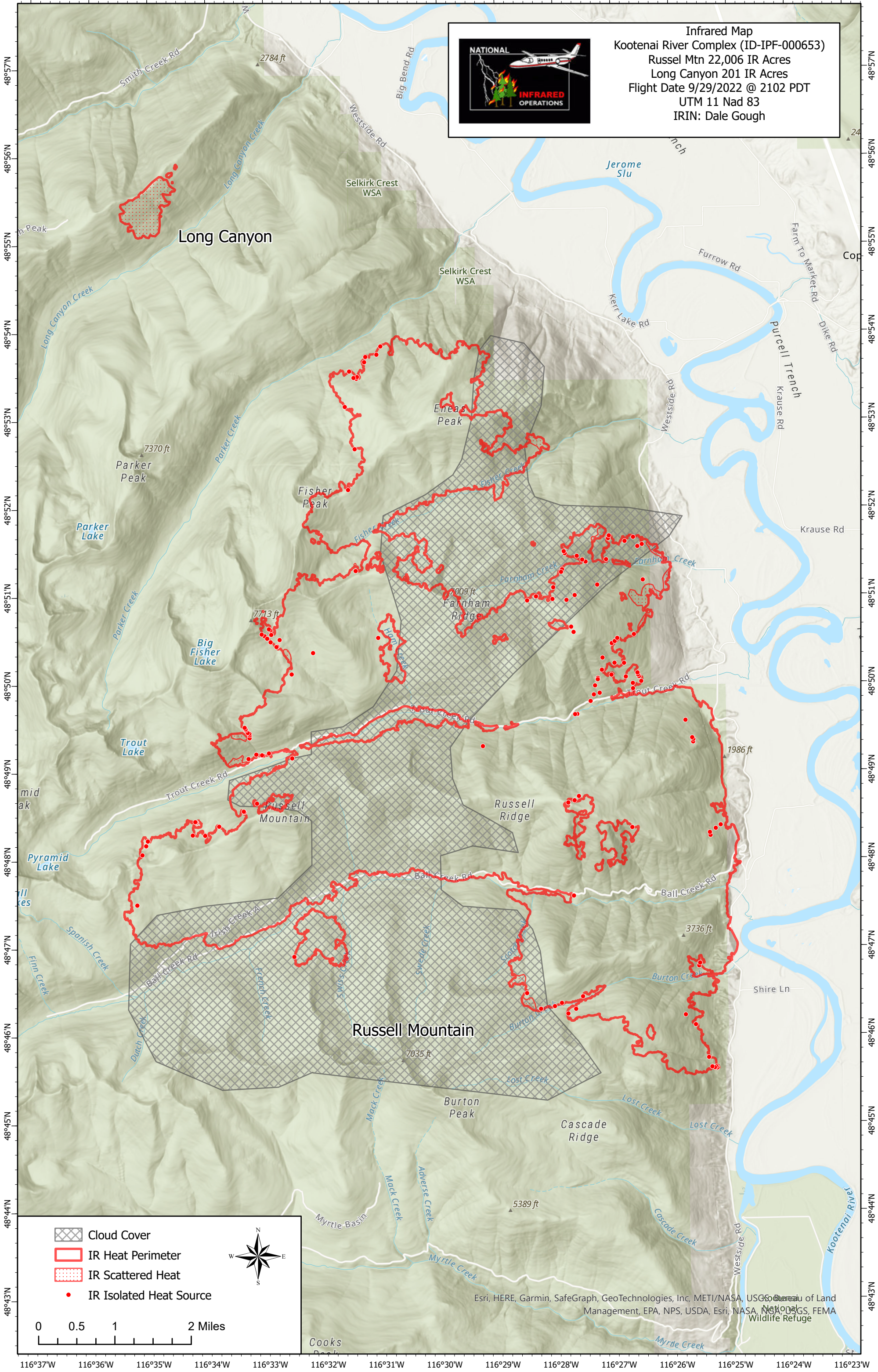





116°37'W 116°36'W 116°35'W 116°34'W 116°33'W 116°32'W 116°31'W 116°30'W 116°29'W 116°28'W 116°27'W 116°26'W 116°25'W 116°24'W 116°23'W



Infrared Map
Kootenai River Complex (ID-IPF-000653)
Russel Mtn 22,006 IR Acres
Long Canyon 201 IR Acres
Flight Date 9/29/2022 @ 2102 PDT
UTM 11 Nad 83
IRIN: Dale Gough

-  Cloud Cover
-  IR Heat Perimeter
-  IR Scattered Heat
-  IR Isolated Heat Source



0 0.5 1 2 Miles

Esri, HERE, Garmin, SafeGraph, GeoTechnologies, Inc, METI/NASA, USGS, Bureau of Land Management, EPA, NPS, USDA, Esri, NASA, NOAA, USGS, FEMA, National Wildlife Refuge

116°37'W 116°36'W 116°35'W 116°34'W 116°33'W 116°32'W 116°31'W 116°30'W 116°29'W 116°28'W 116°27'W 116°26'W 116°25'W 116°24'W 116°23'W