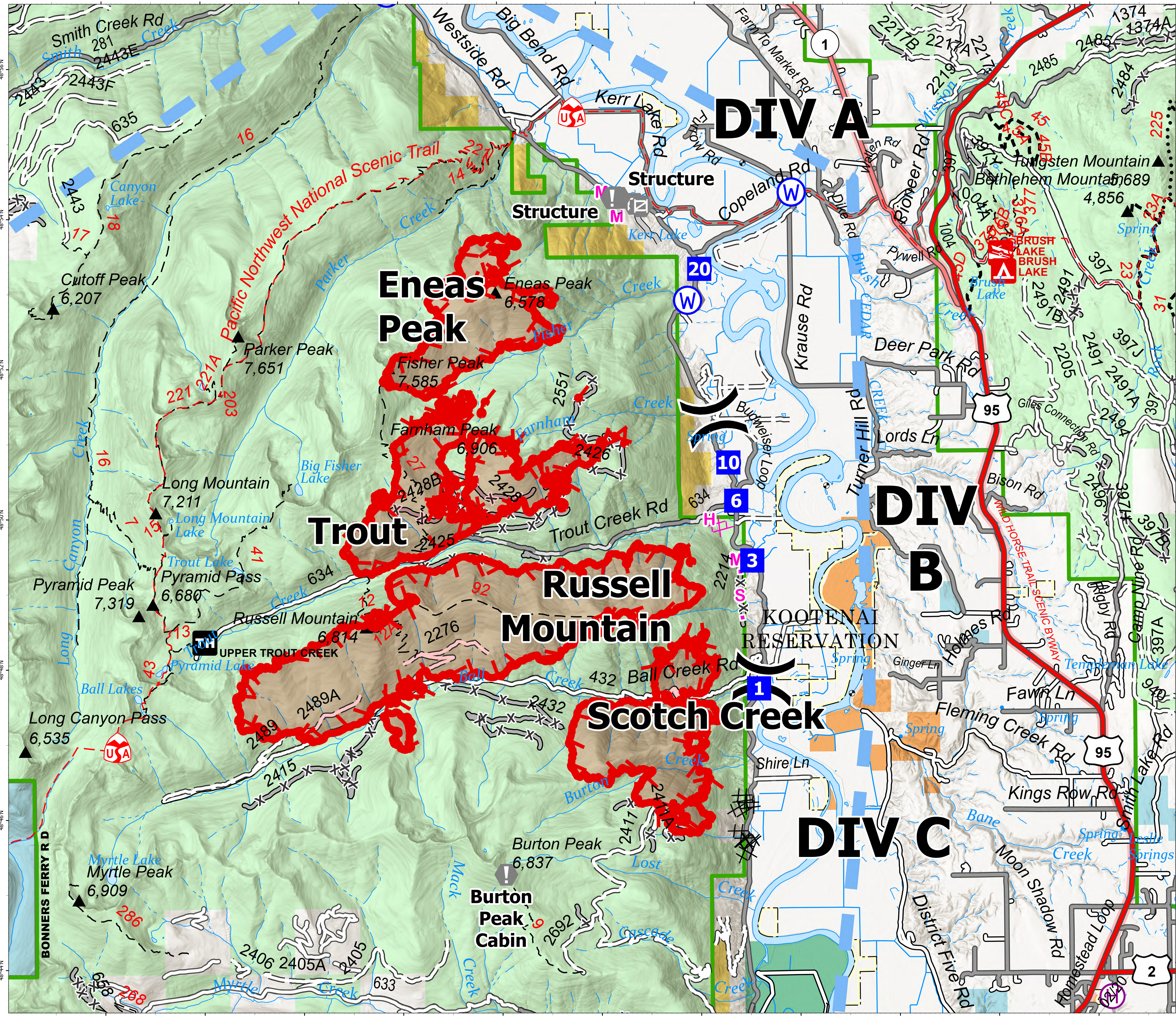


Briefing North

Kootenai River Complex
2022-IDIPF-000653
9/6/2022
12,487 acres at 9/5/22 2027
Acres from IR




- Helibase
- Division Break
- Drop Point
- Value at Risk
- Gate
- Water Source
- Completed Dozer Line
- Planned Dozer Line
- Planned Hand Line
- Planned Mixed Construction Line
- Planned Secondary Line
- Access or Improved Road
- Temporary Flight Restriction
- Wildfire Daily Fire Perimeter
- US Primary Route
- State Primary Route
- Paved Roads
- Dirt (Not Paved)
- Forest Service Land
- State Public Lands
- U.S. Fish Wildlife Service Lands
- Bureau of Land Management Lands



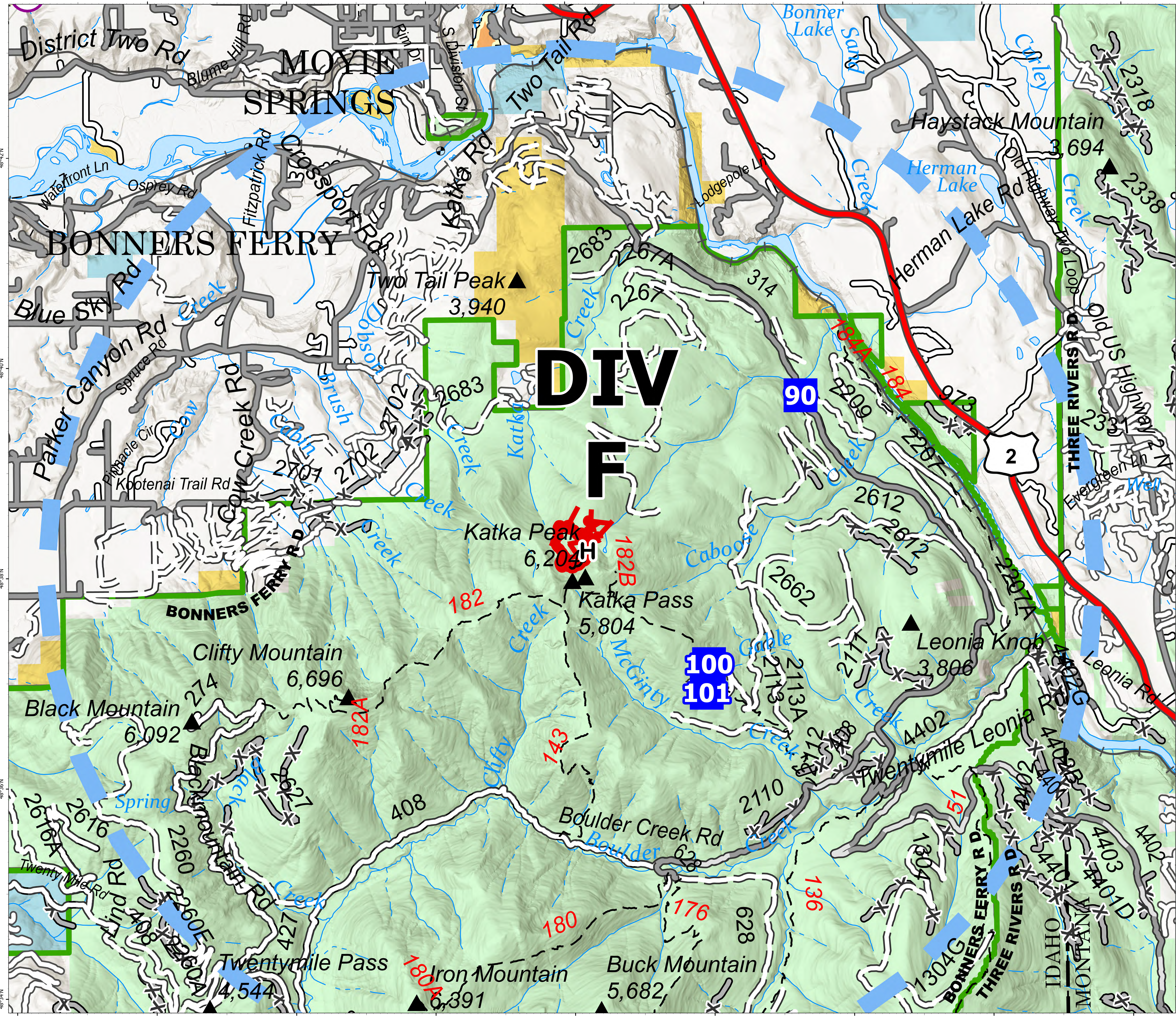
NR Team 4
9/6/2022 0520
North American 1983 Datum, Lat/Long Grid

Briefing South

Kootenai River Complex
2022-IDIPF-000653
9/6/2022
12,487 acres at 9/5/22 2027
Acres from IR



- Ⓜ Helibase
- Drop Point
- ⚡ Camp
- H- Completed Hand Line
- ▭ Temporary Flight Restriction
- US Primary Route
- Paved Roads
- Dirt (Not Paved)
- Forest Service Land
- State Public Lands
- Bureau of Land Management Lands



NR Team 4
9/6/2022 0521
North American 1983 Datum, Lat/Long Grid