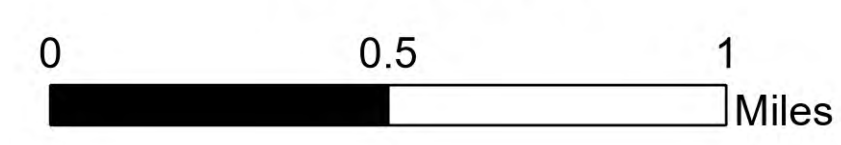


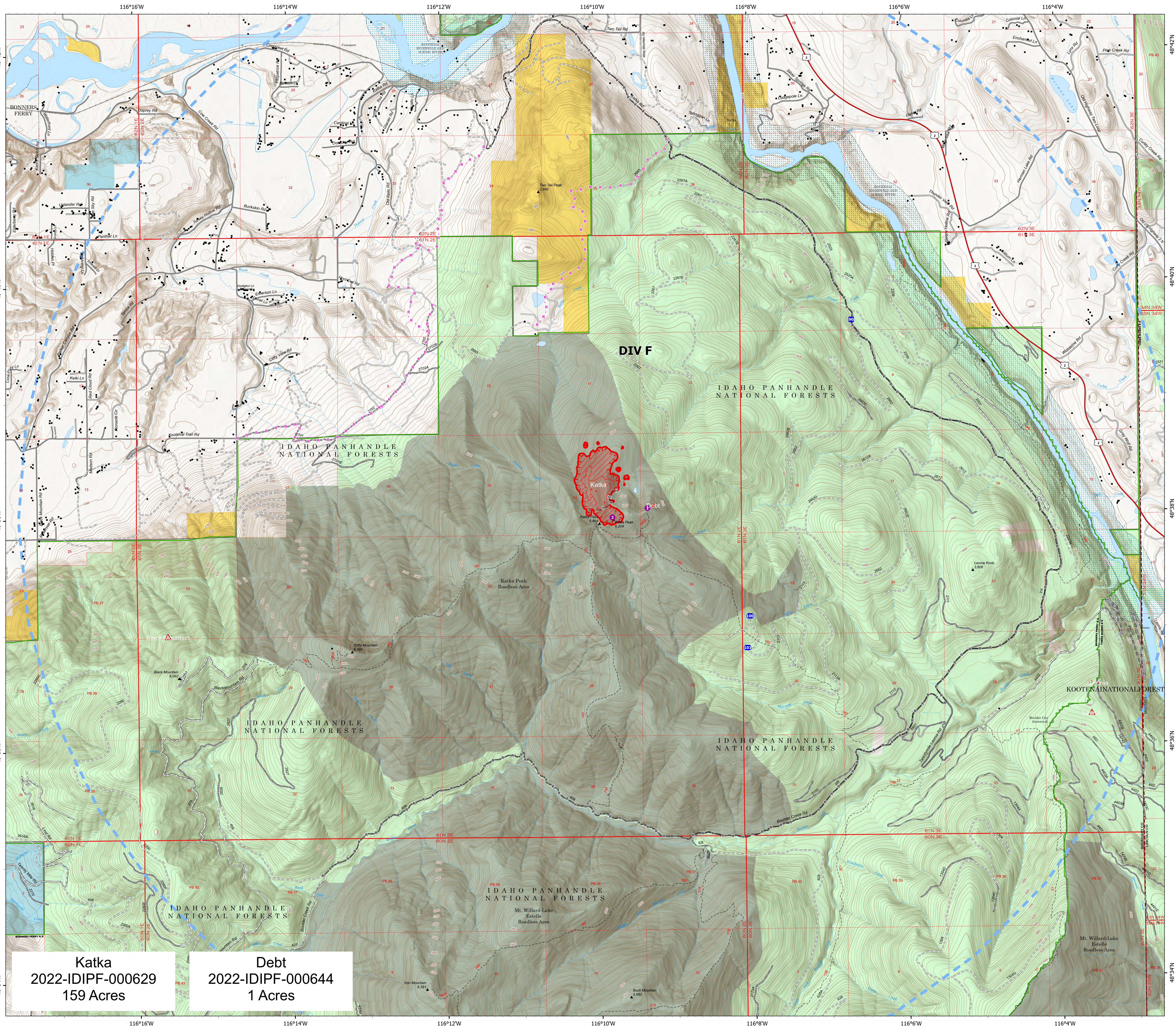
# Operations South

## Kootenai River Complex


2022-IDIPF-000653  
9/8/2022  
15,640 acres at 9/7/22 2130  
Acres from IR



- Helispot
- Drop Point
- IR Isolated Heat Source
- Completed Hand Line
- Completed Road as Line
- Planned Road as Line
- Temporary Flight Restriction
- Wildfire Daily Fire Perimeter
- IR Heat Perimeter
- IR Intense Heat
- IR Scattered Heat
- US Primary Route
- Paved Roads
- Dirt (Not Paved)
- Forest Service Land
- State Public Lands
- Bureau of Land Management Lands
- Idaho Structures



NR Team 4  
9/8/2022 0532  
North American 1983 Datum, Lat/Long Grid



**Katka**  
2022-IDIPF-000629  
159 Acres

**Debt**  
2022-IDIPF-000644  
1 Acres