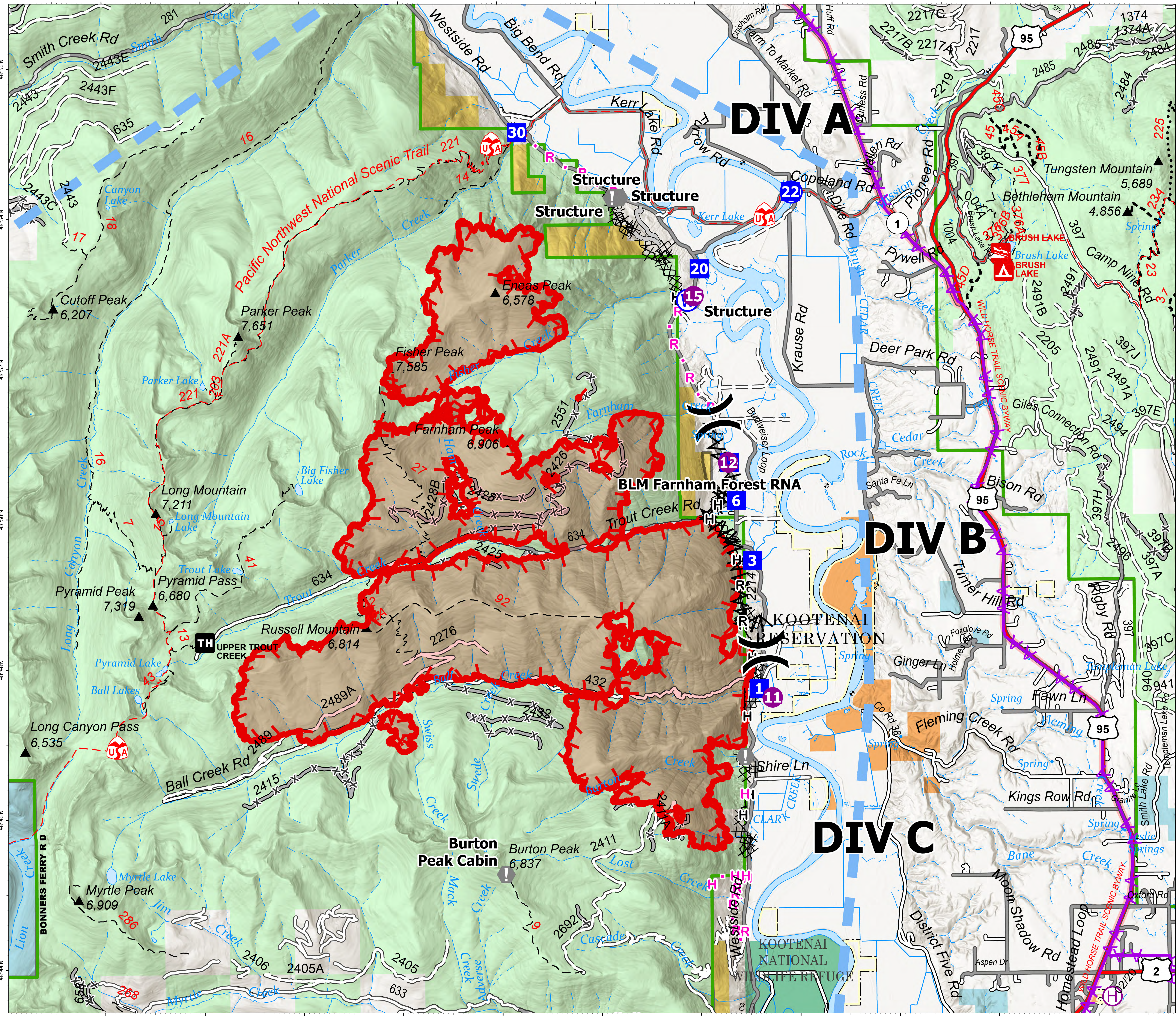


Briefing North

Kootenai River Complex
2022-IDIPF-000653
9/12/2022
19,708 acres at 9/11/22 2015
Acres from IR

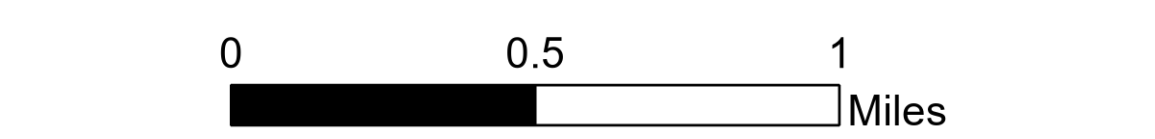


- Helispot
- ⊕ Helibase
- ⌋ Division Break
- Drop Point
- ⚠ Value at Risk
- ⊙ Water Source
- ⊗ Completed Dozer Line
- ⊗ Completed Fuel Break
- ⊗ Completed Hand Line
- ⊗ Completed Road as Line
- ⊗ Planned Hand Line
- ⊗ Planned Road as Line
- Access or Improved Road
- Aerial Hazard
- Temporary Flight Restriction
- Other
- ▭ Wildfire Daily Fire Perimeter
- US Primary Route
- State Primary Route
- Paved Roads
- Dirt (Not Paved)
- Forest Service Land
- State Public Lands
- U.S. Fish Wildlife Service Lands
- Bureau of Land Management Lands

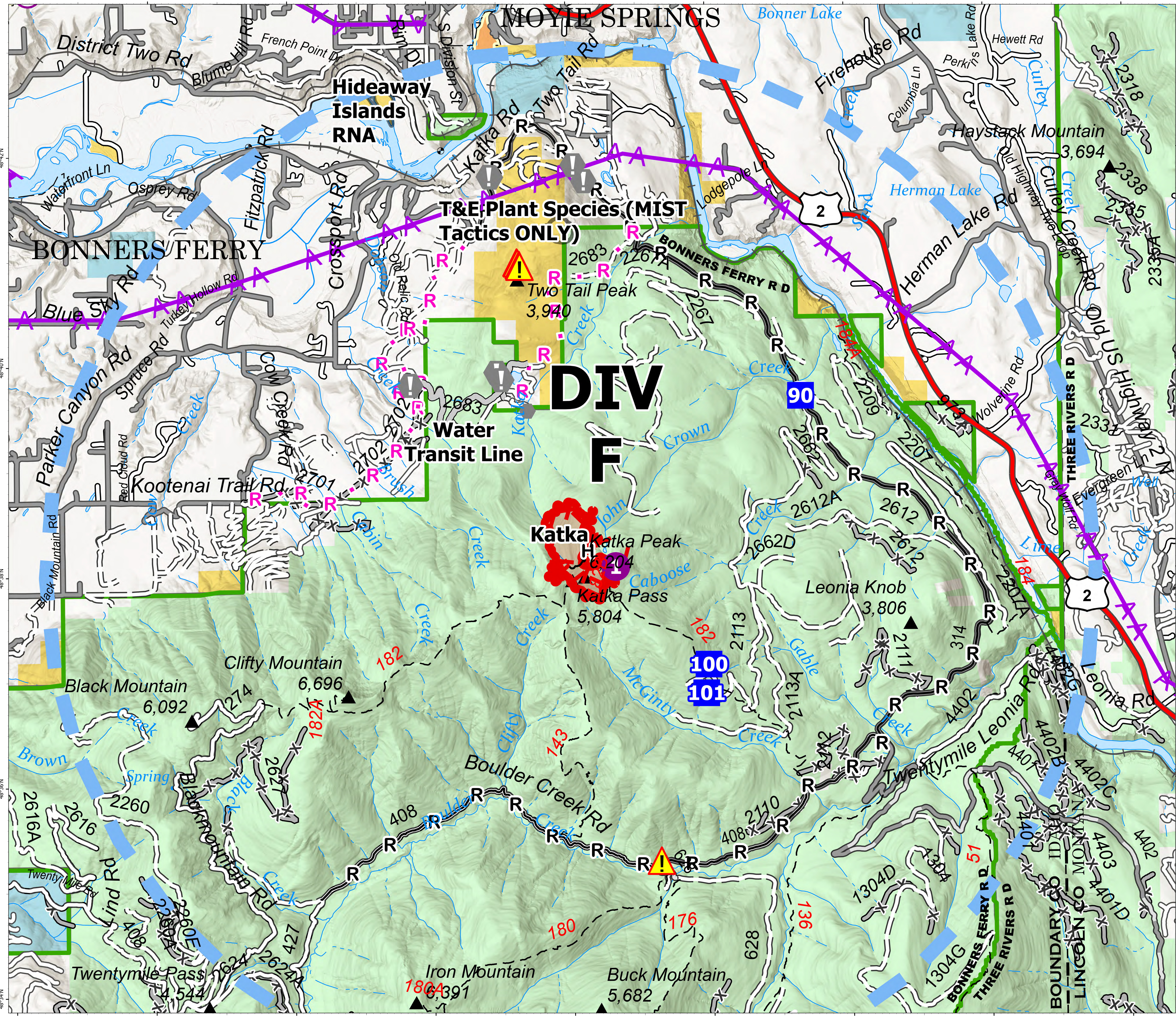


Briefing South

Kootenai River Complex
2022-IDIPF-000653
9/12/2022
19,708 acres at 9/11/22 2015
Acres from IR



- Helispot
- ⊕ Helibase
- Drop Point
- ⛑ Camp
- ⚠ Value at Risk
- ⚠ Other
- ⚠ Hazard
- H- Completed Hand Line
- R- Completed Road as Line
- R- Planned Road as Line
- Access or Improved Road
- - Aerial Hazard
- ▭ Temporary Flight Restriction
- ▭ Other
- ▭ Wildfire Daily Fire Perimeter
- US Primary Route
- Paved Roads
- Dirt (Not Paved)
- ▭ Forest Service Land
- ▭ State Public Lands
- ▭ Bureau of Land Management Lands



NR Team 4
9/12/2022 0538
North American 1983 Datum, Lat,Long Grid