





Camp Map

Kootenai River Complex
2022-IDIPF-000653

Label	Key
OPS/AIR OPS/SAFETY	1
MEETING	2
IC/PIO/LIO	3
COMMS	4
MEDICAL	5
SECURITY	6
FACILITIES	7
LOGISTICS	8
COPY/PRINT	9
FINANCE	10
SIT/FBAN/LTAN	11
*CHECK-IN	11

-  Yurts
-  US Primary Route
-  Paved Roads
-  Dirt (Not Paved)



PLEASE NOTE! This map is not drawn to scale and is for illustrative purposes only!

