

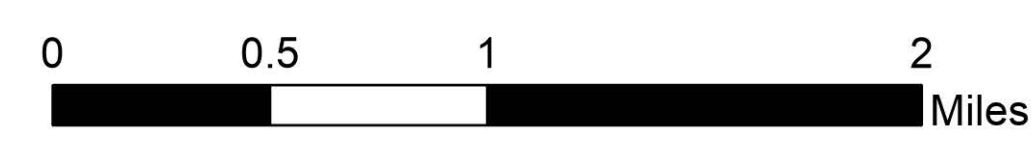
Briefing North

Kootenai River Complex


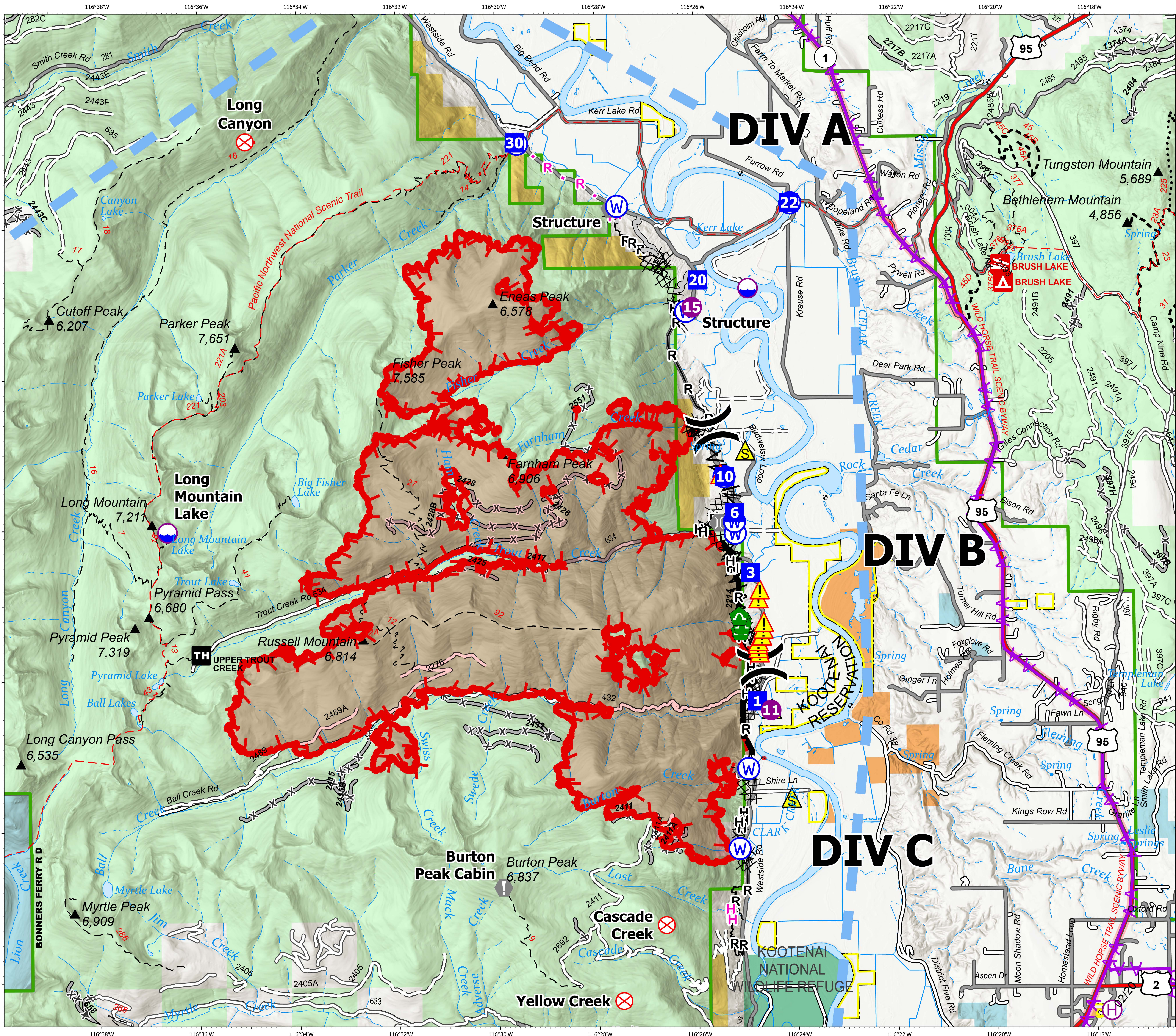
2022-IDIPF-000653

9/27/2022

21,808 acres at 9/26/22 1913
Acres from IR



- Dip Site
- Helispot
- Helibase
- Division Break
- Drop Point
- Fire Origin
- Value at Risk
- Other
- Bridge
- Culvert
- Safety Zone
- Hazard
- Water Source
- Completed Dozer Line
- Completed Fuel Break
- Completed Hand Line
- Completed Mixed Construction Line
- Completed Road as Line
- Planned Dozer Line
- Planned Hand Line
- Planned Road as Line
- Access or Improved Road
- Aerial Hazard
- Temporary Flight Restriction
- Fire Edge (Field Collection)
- Wildfire Daily Fire Perimeter
- US Primary Route
- State Primary Route
- Paved Roads
- Dirt (Not Paved)
- American Indian Lands
- Forest Service Land
- State Public Lands
- U.S. Fish Wildlife Service Lands
- Bureau of Land Management Lands
- Indian Reservation



EA Gold IMT
9/27/2022 0427
North American 1983 Datum, Lat,Long Grid