















## Public Information

Kootenai River Complex  
2022-IDIPF-000653

10/5/2022

22,787 acres at 10/03/2022 2245  
Acres from IR

- |  |   |  |
|--|---|--|
|  Completed Line as of 9/25/2022 |  US Primary Route    |  State Public Lands         |
|  Planned Dozer Line             |  US Secondary Route  |  U.S. Fish Wildlife Service |
|  Planned Hand Line              |  State Primary Route |  Bureau of Land Management  |
|  Planned Road as Line           |  Forest Service      |  Indian Reservation         |
|  Wildfire Daily Fire Perimeter  |   |  BLM Wilderness Study Area  |

0 1 2 4 6 Miles