















Public Information

Kootenai River Complex
2022-IDIPF-000653

10/6/2022

22,910 acres at 10/05/2022 2027
Acres from IR

- | | | |
|---|---|--|
|  Completed Line |  US Primary Route |  State Public Lands |
|  Planned Dozer Line |  US Secondary Route |  U.S. Fish & Wildlife Service |
|  Planned Hand Line |  State Primary Route |  Bureau of Land Management |
|  Planned Road as Line |  Forest Service |  Indian Reservation |
|  Wildfire Daily Fire Perimeter | |  BLM Wilderness Study Area |

0 1 2 4 6 Miles