














## Public Information

Kootenai River Complex  
 2022-IDIPF-000653  
 10/18/2022  
 24,698 acres at 10/17/2022 1941  
 Acres from IR

- |   |   |  |
|---|---|--|
|  Completed Line                |  US Primary Route          |  State Public Lands           |
|  Planned Hand Line             |  US Secondary Route        |  U.S. Fish & Wildlife Service |
|  Planned Road as Line          |  State Primary Route       |  Bureau of Land Management    |
|  Wildfire Daily Fire Perimeter |  Forest Service            |  Indian Reservation           |
|   |  BLM Wilderness Study Area |  |

