

# Murray Fire IAP





















9/8/2022  
0630-2130

Approx. 55 acres

1

Miles

## Legend

-  MT Building Footprints
-  Water Tank
-  Dip Site
-  Helispot
-  Helibase
-  Division Break
-  Incident Command Post
-  Drop Point
-  Staging Area
-  Lookout
-  Value at Risk
-  Gate
-  Bridge
-  Water Development or Draft Site
-  Repeater
-  Safety Zone
-  Water Source
-  Planned Dozer Line
-  Access or Improved Road
-  Uncontained Wildfire Daily Fire Perimeter

