
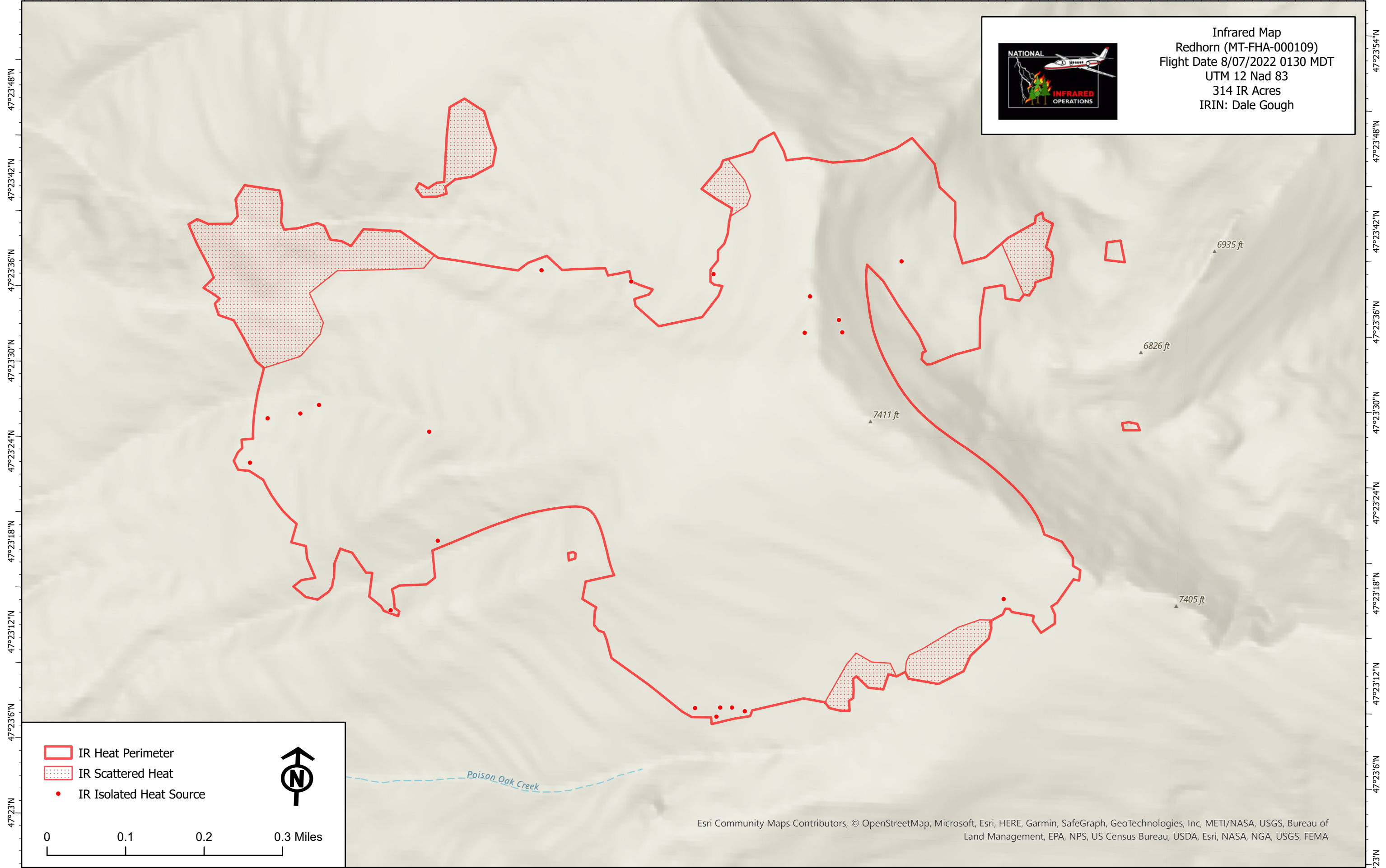






113°59'30"W 113°59'24"W 113°59'18"W 113°59'12"W 113°59'6"W 113°59'W 113°58'54"W 113°58'48"W 113°58'42"W 113°58'36"W 113°58'30"W 113°58'24"W 113°58'18"W 113°58'12"W 113°58'6"W 113°58'W 113°57'54"W 113°57'48"W 113°57'42"W 113°57'36"W 113°57'30"W 113°57'24"W



Infrared Map  
 Redhorn (MT-FHA-000109)  
 Flight Date 8/07/2022 0130 MDT  
 UTM 12 Nad 83  
 314 IR Acres  
 IRIN: Dale Gough



-  IR Heat Perimeter
-  IR Scattered Heat
-  IR Isolated Heat Source



0 0.1 0.2 0.3 Miles

Esri Community Maps Contributors, © OpenStreetMap, Microsoft, Esri, HERE, Garmin, SafeGraph, GeoTechnologies, Inc, METI/NASA, USGS, Bureau of Land Management, EPA, NPS, US Census Bureau, USDA, Esri, NASA, NGA, USGS, FEMA

113°59'30"W 113°59'24"W 113°59'18"W 113°59'12"W 113°59'6"W 113°59'W 113°58'54"W 113°58'48"W 113°58'42"W 113°58'36"W 113°58'30"W 113°58'24"W 113°58'18"W 113°58'12"W 113°58'6"W 113°58'W 113°57'54"W 113°57'48"W 113°57'42"W 113°57'36"W 113°57'30"W 113°57'24"W