
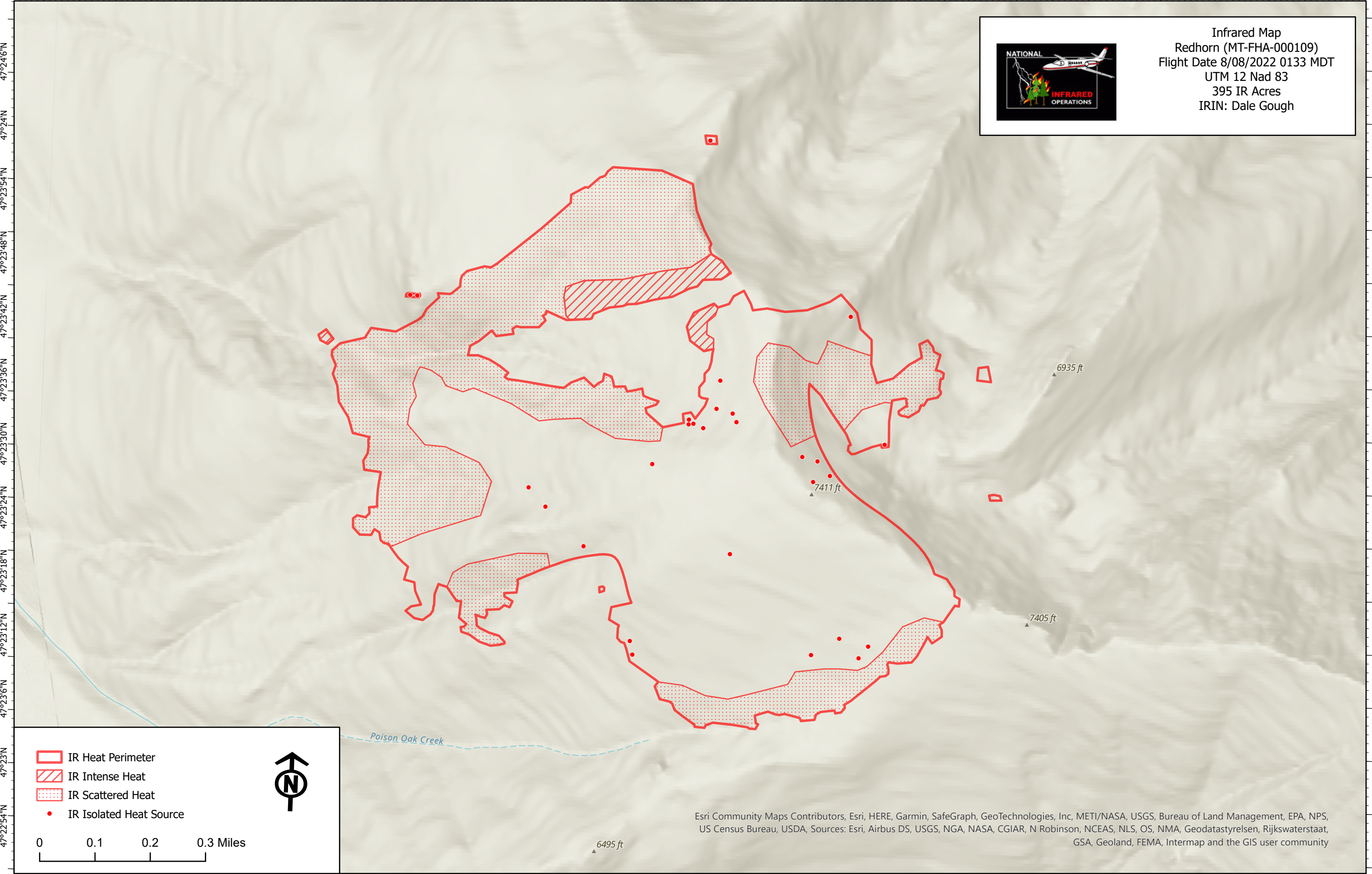







114°W 113°59'54"W 113°59'42"W 113°59'30"W 113°59'18"W 113°59'6"W 113°59'W 113°58'54"W 113°58'42"W 113°58'30"W 113°58'18"W 113°58'6"W 113°58'W 113°57'54"W 113°57'42"W 113°57'30"W 113°57'18"W 113°57'6"W 113°57'W



Infrared Map
 Redhorn (MT-FHA-000109)
 Flight Date 8/08/2022 0133 MDT
 UTM 12 Nad 83
 395 IR Acres
 IRIN: Dale Gough



-  IR Heat Perimeter
-  IR Intense Heat
-  IR Scattered Heat
-  IR Isolated Heat Source



0 0.1 0.2 0.3 Miles

Esri Community Maps Contributors, Esri, HERE, Garmin, SafeGraph, GeoTechnologies, Inc, METI/NASA, USGS, Bureau of Land Management, EPA, NPS, US Census Bureau, USDA, Sources: Esri, Airbus DS, USGS, NGA, NASA, CGIAR, N Robinson, NCEAS, NLS, OS, NMA, Geodastyrrelsen, Rijkswaterstaat, GSA, Geoland, FEMA, Intermap and the GIS user community

113°59'54"W 113°59'42"W 113°59'30"W 113°59'18"W 113°59'6"W 113°59'W 113°58'54"W 113°58'42"W 113°58'30"W 113°58'18"W 113°58'6"W 113°58'W 113°57'54"W 113°57'42"W 113°57'30"W 113°57'18"W 113°57'6"W 113°57'W