




**Infrared Map**  
Redhorn (MT-FHA-000109)  
Flight Date 8/13/2022 2123 MDT  
UTM 12 Nad 83  
487 IR Acres  
IRIN: Dale Gough



 IR Heat Perimeter  
 IR Isolated Heat Source

0 0.1 0.2 0.3 Miles



Esri, NASA, NGA, USGS, FEMA, Esri Community Maps Contributors, Esri, HERE, Garmin, SafeGraph, GeoTechnologies, Inc, METI/NASA, USGS, Bureau of Land Management, EPA, NPS, US Census Bureau, USDA