






Infrared Map
Redhorn (MT-FHA-000109)
Flight Date 8/15/2022 2108 MDT
UTM 12 Nad 83
491 IR Acres
IRIN: Dale Gough



 IR Heat Perimeter
 IR Scattered Heat
 IR Isolated Heat Source

0 0.1 0.2 0.3 Miles



Esri, NASA, NGA, USGS, FEMA, Esri Community Maps Contributors, Esri, HERE, Garmin, SafeGraph, GeoTechnologies, Inc, METI/NASA, USGS, Bureau of Land Management, EPA, NPS, US Census Bureau, USDA