





Infrared Map
Redhorn (MT-FHA-000109)
Flight Date 8/16/2022 2132 MDT
UTM 12 Nad 83
494 IR Acres
IRIN: Dale Gough



-  IR Heat Perimeter
-  IR Scattered Heat
-  IR Isolated Heat Source

0 0.1 0.2 0.3 Miles



Maxar