





Infrared Map
 Redhorn (MT-FHA-000109)
 Flight Date 8/16/2022 2132 MDT
 UTM 12 Nad 83
 494 IR Acres
 IRIN: Dale Gough

-  IR Heat Perimeter
-  IR Scattered Heat
-  IR Isolated Heat Source

0 0.1 0.2 0.3 Miles



Esri Community Maps Contributors, Esri, HERE, Garmin, SafeGraph, GeoTechnologies, Inc, METI/NASA, USGS, Bureau of Land Management, EPA, NPS, US Census Bureau, USDA, Sources: Esri, Airbus DS, USGS, NGA, NASA, CGIAR, N Robinson, NCEAS, NLS, OS, NMA, Geodastyrrelsen, Rijkswaterstaat, GSA, Geoland, FEMA, Intermap and the GIS user community