













Fire Progression

Trail Ridge
 MT-BDF-006286
 13,457 acres

9/10/2022

Fire perimeter updated from
 IR on 9/9/22 2258hrs

	20220829 @ 1752		14ac		+14ac
	20220830 @ 1925		64ac		+50ac
	20220831 @ 2044		517ac		+453ac
	20220901 @ 2121		813ac		+296ac
	20220902 @ 2033		1,287ac		+474ac
	20220903 @ 2125		2,019ac		+732ac
	20220904 @ 2235		2,842ac		+823ac
	20220905 @ 1300		2,967ac		+125ac
	20220907 @ 0105		10,875ac		+7,908ac
	20220907 @ 2355		12,504ac		+1,629ac
	20220909 @ 0107		13,200ac		+696ac
	20220909 @ 2258		13,457ac		+257ac



Miles

Scale: 1:70,000



NR Remote Incident
 Support
 9/10/2022 0702
 North American 1983
 Datum: Lat,Long Grid

