


115°39'12"W 115°39'6"W 115°39'W 115°38'54"W 115°38'48"W 115°38'42"W 115°38'36"W 115°38'30"W 115°38'24"W 115°38'18"W 115°38'12"W 115°38'6"W 115°38'W 115°37'54"W 115°37'48"W 115°37'42"W



Infrared Map
 Turner Peak (ID-IPF-000388)
 Flight Date 8/12/2022 2253 MDT
 UTM 11 Nad 83
 4 IR Acres
 IRIN: Dale Gough




Turner Peak
5821ft

Bluebird Creek Rd



47°16'30"N
47°16'24"N
47°16'18"N
47°16'12"N
47°16'6"N
47°16'N
47°15'54"N

47°16'24"N
47°16'18"N
47°16'12"N
47°16'6"N
47°16'N
47°15'54"N

-  IR Heat Perimeter
-  IR Scattered Heat
-  IR Isolated Heat Source



0 0.1 0.2 Miles

Esri Community Maps Contributors, © OpenStreetMap, Microsoft, Esri, HERE, Garmin, SafeGraph, GeoTechnologies, Inc, METI/NASA, USGS, Bureau of Land Management, EPA, NPS, US Census Bureau, USDA, Sources: Esri, Airbus DS, USGS, NGA, NASA, CGIAR, N Robinson, NCEAS, NLS, OS, NMA, Geodatastyrelsen, Rijkswaterstaat, GSA, Geoland, FEMA, Intermap and the GIS user community

115°39'12"W 115°39'6"W 115°39'W 115°38'54"W 115°38'48"W 115°38'42"W 115°38'36"W 115°38'30"W 115°38'24"W 115°38'18"W 115°38'12"W 115°38'6"W 115°38'W 115°37'54"W 115°37'48"W 115°37'42"W