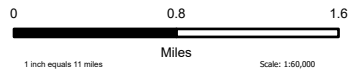










Public Information

Bowles Creek
 MT-BDF-006210
 6,847 acres

8/18/2023


 Fire perimeter updated from
 IR on 08/17/23 2306 MDT



-  Label Point
-  Division Break
-  Wildfire Daily Fire Perimeter
-  Secondary Highway
-  State Road (Dirt)
-  USFS Roadless Areas
-  FS Wilderness Study Area Boundary
-  Forest Service Land



Remote Incident Support Team
 8/18/2023 2112
 North American 1983 Datum.
 Lat/Long Grid

Public Information