
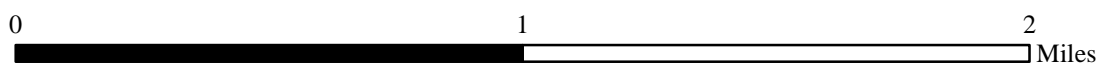






Source: Esri, Maxar, Earthstar Geographics, and the GIS User Community

**INFRARED MAP**  
**BOWLES CREEK**  
 MT-BDF-006210  
 Infrared (Interpreted) Acres: 4,033  
 August 14, 2023 @ 2112 MDT



*IRIN: Cheron Ferland*  
*Duluth, MN*  
*Nad 83 Zone 12*



-  IR Isolated Heat Source
-  IR Heat Perimeter
-  IR Intense Heat
-  IR Scattered Heat