















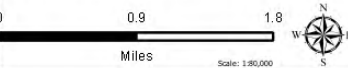
**Closure Map**

Buckskin 2  
ID-IPF-000454  
257 acres

8/17/2023

Fire perimeter updated from  
Acres from the Field on 8/16/2023 2042 PST

-  Closure
-  Wildfire Daily Fire Perimeter
-  Secondary Highway
-  Secondary Paved
-  Secondary Dirt
-  Gravel Road
-  Dirt Road
-  Unimproved Road
-  USFS Roadless Areas
-  Forest Service Land
-  Bureau of Land Management Lands
-  State Lands
-  Road Closures Order 01-04-06-23-002
-  Trail Closures Order 01-04-06-23-002



Remote Incident Support Team  
8/17/2023 0525  
North American 1983 Datum.  
Lat/Long Grid