




















Briefing

Buckskin 2
 ID-IPF-000454
 242 acres
 08/20/2023

Fire perimeter updated from
 Acres from the Field on 8/17/2023 1750PST



-  Structure
-  Helispot
-  Division Break
-  Drop Point
-  Closure
-  Bridge
-  Water Source
-  Completed Dozer Line
-  Completed Hand Line
-  Completed Road as Line
-  Access or Improved Road
-  Uncontained
-  Wildfire Daily Fire Perimeter
-  Dirt Road
-  Unimproved Road
-  Forest Service Roads Closed
-  USFS Roadless Areas
-  Forest Service Land



Remote Incident Support Team
 8/19/2023 1947
 North American 1983 Datum.
 LatLong Grid

Briefing