














Pilot Map
 Colt
 MT-SWS-200549
 7,202 acres
 8/16/2023

-  Dip Site
-  Helispot
-  Sling Site
-  Unimproved Landing Area
-  Division Break
-  Repeater
-  Retardant Drop
-  Temporary Flight Restriction
-  Contained
-  Uncontained
-  Wildfire Daily Fire Perimeter
-  Secondary Highway
-  Aerial Fire Retardant



NR CIMT 5
 8/16/2023 0446
 North American 1983
 Datum: Lat/Long Grid

Fire perimeter updated from IR on 8/8/2023 @ 2205hrs

