







**Public Information**  
 Communication Butte  
 MT-FHA-000099  
 241 acres

7/31/2023

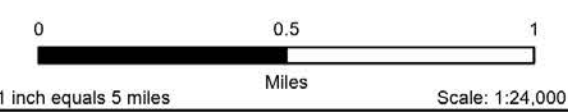


Fire perimeter updated from  
 Mixed Methods on  
 7/30/2023

-  Uncontained
-  Wildfire Daily Fire Perimeter
-  Structure

-  Secondary Highway
-  Secondary Paved
-  Secondary Dirt

-  Bureau of Land Management Lands
-  State Lands



Remote Incident Support Team  
 7/31/2023 0126  
 North American 1983 Datum,  
 Lat/Long Grid

**Public Information**