

117°50'W

Consalus Fire IR Map
Incident ID: ID-IPF-000234
IR Imagery Acquired:
12 Jun 2023 @ 0800 UTC
IR Interpreted Acres: 248

4690 ft

3644 ft

Peike Divide

4470 ft





3520 ft

NF-1080

Consalus-Creek

NF-1144

117°50'W

-  Isolated Fires
-  Scattered Fire
-  Intense Fire
-  Fire Perimeter

