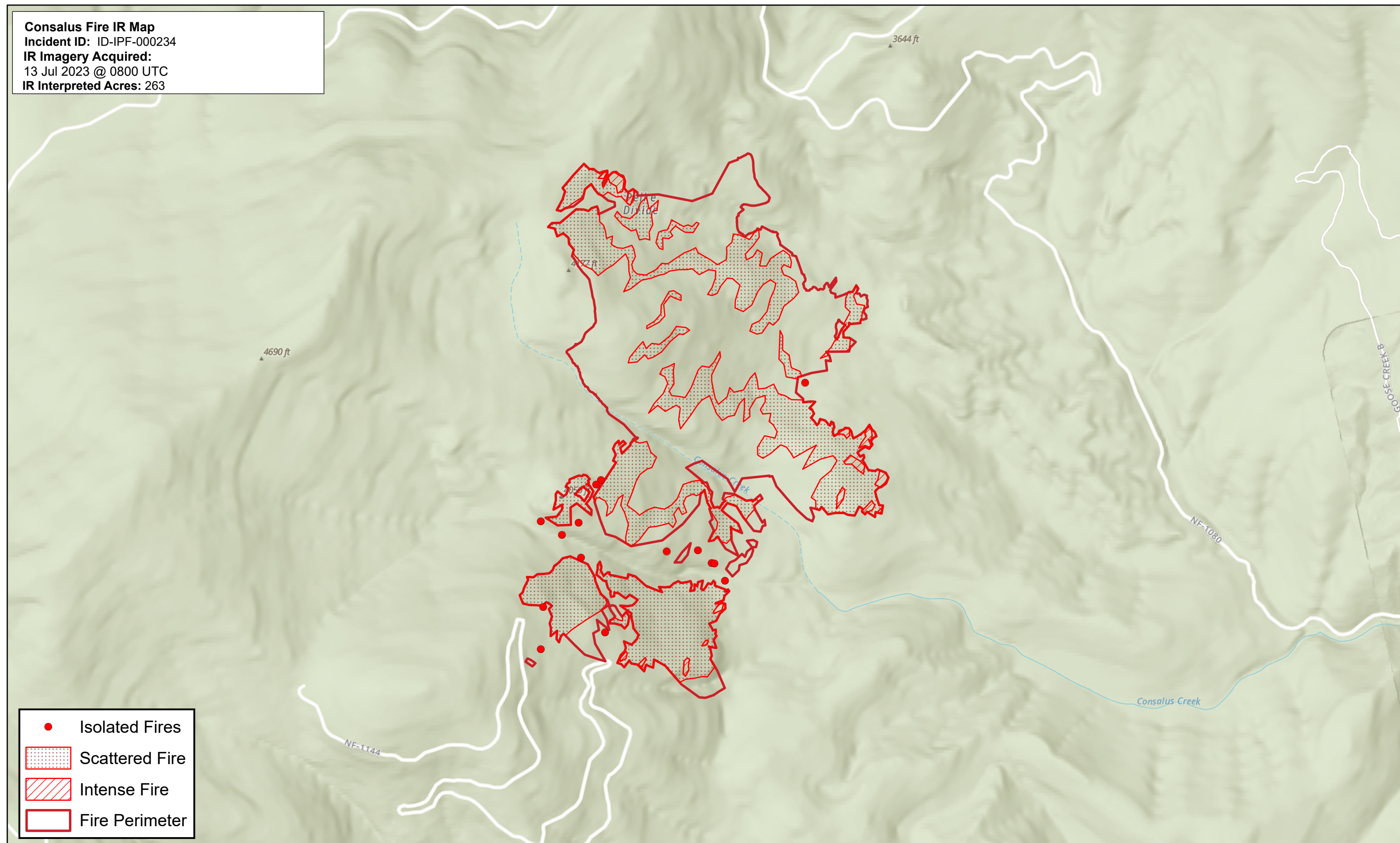








117°50'W

Consalus Fire IR Map
Incident ID: ID-IPF-000234
IR Imagery Acquired:
13 Jul 2023 @ 0800 UTC
IR Interpreted Acres: 263



-  Isolated Fires
-  Scattered Fire
-  Intense Fire
-  Fire Perimeter

117°50'W

