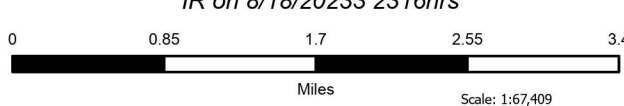












**Public Information**

East Fork  
 MT-KNF-000262  
 4,614 acres  
 08/23/2023

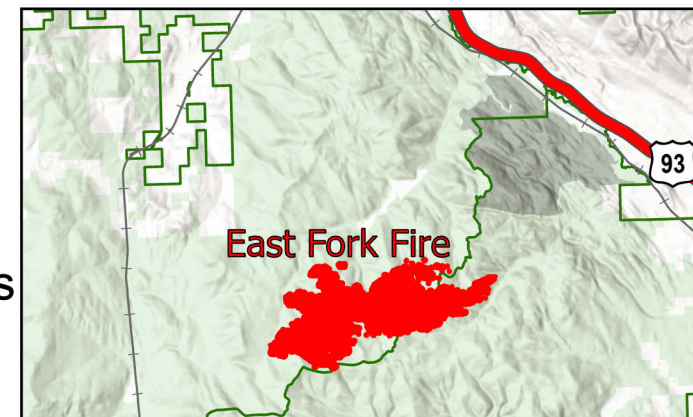
Fire perimeter updated from  
 IR on 8/18/2023 2316hrs



-  East Fork Fire Closure Area
-  Wildfire Perimeter
-  Closed Roads
-  Primary Highway
-  Primary Paved

-  Secondary Paved
-  Secondary Dirt
-  Paved
-  Gravel Road
-  Dirt Road

-  Unimproved Road
-  USFS Roadless Areas
-  Forest Service Land
-  Bureau of Land Management Lands
-  State Lands



NR Team 6  
 8/22/2023 1544  
 North American 1983 Datum.  
 LatLong Grid