











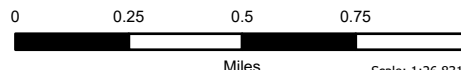


Progression

East Fork
 MT-KNF-000262
 4993 acres
 08/25/2023
 Fire perimeter updated from
 IR on 8/24/2023 1230hrs



	20230801 @ 1900 102ac +102ac		20230807 @ 2235 1,344ac +128ac		20230817 @ 1130 2,611ac +1,122ac
	20230802 @ 2209 445ac +343ac		20230811 @ 2319 1,368ac +24ac		20230818 @ 2316 4,625ac +2,014ac
	20230803 @ 2204 752ac +307ac		20230812 @ 2134 1,379ac +11ac		20230824 @ 0530 4,719ac +94ac
	20230805 @ 2257 1,216ac +464ac		20230815 @ 2248 1,489ac +110ac		20230824 @ 1146 4,993ac +274ac



kkaskie
 8/24/2023 0909
 North American 1983 Datum.
 LatLong Grid