














Progression

East Fork
 MT-KNF-000262
 5106 acres
 8/26/2023

Fire perimeter updated from
 IR on 8/25/2023 0003hrs



 20230801 @ 1900 102ac +102ac	 20230811 @ 2319 1,368ac +24ac	 20230824 @ 0530 4,718ac +94ac
 20230802 @ 2209 445ac +343ac	 20230812 @ 2134 1,379ac +11ac	 20230824 @ 1146 4,987ac +269ac
 20230803 @ 2204 752ac +307ac	 20230815 @ 2248 1,489ac +110ac	 20230825 @ 0003 5,107ac +120ac
 20230805 @ 2257 1,216ac +464ac	 20230817 @ 1130 2,611ac +1,122ac	
 20230807 @ 2235 1,344ac +128ac	 20230818 @ 2316 4,624ac +2,013ac	



Kraske
 8/26/2023 0711
 North American 1983 Datum,
 Lat-Long Grid