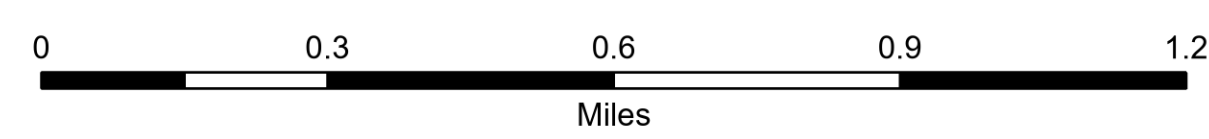



Progression

East Fork
MT-KNF-00262
5144 acres
09/10/2023

Fire perimeter updated from
IR and GPS on 9/6/2023 2207 hrs



Scale: 1:12,536

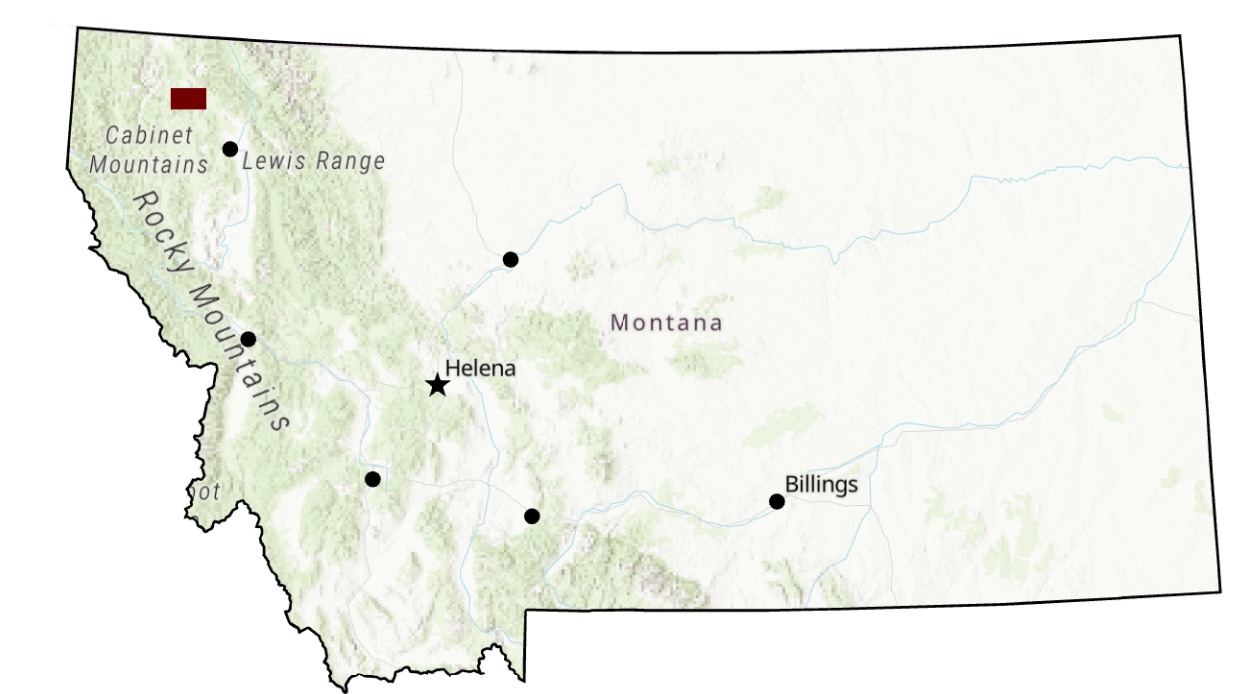
20230801 @ 1900	102ac	+102ac
20230802 @ 2209	445ac	+343ac
20230803 @ 2204	751ac	+306ac
20230805 @ 2257	1,215ac	+464ac
20230807 @ 2235	1,341ac	+126ac

20230812 @ 2134	1,375ac	+34ac
20230815 @ 2248	1,482ac	+107ac
20230818 @ 2316	4,594ac	+3,112ac
20230824 @ 0530	4,685ac	+91ac
20230824 @ 1146	4,926ac	+241ac

20230825 @ 0003	5,039ac	+113ac
20230906 @ 2207	5,144ac	+105ac

Acres in the final perimeter and progression map may be different from the acres reported each day during the incident. During the incident, the fire perimeter was estimated using infrared aerial detection, which over estimated fire size. Personnel on the ground were able to map the perimeter's location with more precision resulting in a reduction in fire size.

- Gravel Road
- Dirt Road
- Unimproved Road
- Trail
- Administrative FS E



NR Team 5
9/9/2023 22:13
North American 1983 Datum,
Lat/Long Grid