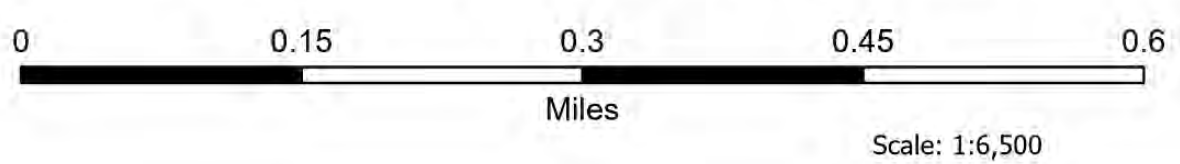






Briefing

Gravel Pit
 MTNWS00274L
 160 acres
 08/05/2023

Fire perimeter updated from
 Acres from IR on 08/03/2023 12:59 MT



-  Structure
-  Uncontained
-  Wildfire Daily Fire Perimeter
-  Primary Highway
-  Secondary Paved
-  Gravel Road
-  Dirt Road
-  Unimproved Road
-  Forest Service Roads Closed
-  USFS Roadless Areas
-  Forest Service Land
-  State Lands



Remote Incident Support Team
 8/4/2023 1700
 North American 1983 Datum,
 Lat/Long Grid