



IAP
Gravel Pit
MTNWS00274L
160 acres
08/05/2023
Fire perimeter updated from
Acras from IR on 08/03/2023 12:59 MT


	Wildfire Daily Fire Perimeter		Dirt Road
	Uncontained		Unimproved Road
	Structure		Forest Service Roads Closed
	Primary Highway		USFS Roadless Areas
	Secondary Paved		Forest Service Land
	Gravel Road		





Remote Incident Support Team
8/4/2023 1651
North American 1983 Datum.
LatLong Grid

0 0.25 0.5
Miles



Scale: 1:25,000

