

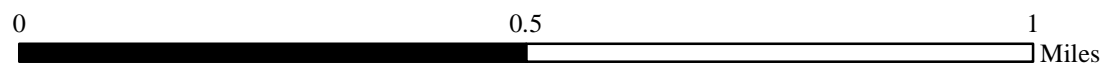






Source: Esri, Maxar, Earthstar Geographics, and the GIS User Community

**INFRARED MAP**  
**GRAVEL PIT**  
**MT-NWS-00274L**  
 Infrared (Interpreted) Acres: 304  
 August 5, 2023 @ 2249 MDT



*IRIN: Cheron Ferland*  
*Duluth, MN*  
*Nad 83 Zone 11*



	IR Isolated Heat Source		IR Heat Perimeter
			IR Intense Heat
			IR Scattered Heat