

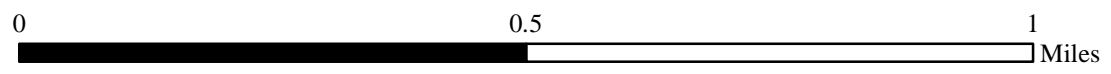






Source: Esri, Maxar, Earthstar Geographics, and the GIS User Community

INFRARED MAP  
GRAVEL PIT  
MT-NWS-00274L  
Infrared (Interpreted) Acres: 304  
August 6 2023 @ 2146 MDT



*IRIN: Cheron Ferland  
Duluth, MN  
Nad 83 Zone 11*



	IR Isolated Heat Source		IR Heat Perimeter
			IR Intense Heat
			IR Scattered Heat