



114°54'0"W





114°52'0"W

**Little Bear Fire IR Map**  
Incident ID: ID-NCF-000321  
IR Imagery Acquired:  
09 Jul 2023 @ 0830 UTC  
IR Interpreted Acres: 54

46°27'0"N

46°27'0"N

Cloud Cover

-  Cloud Cover
-  Scattered Fire
-  Fire Perimeter
-  Estimated Perimeter

114°54'0"W

114°52'0"W

