
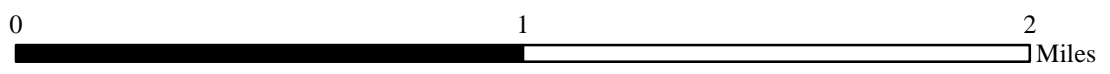







Source: Esri, Maxar, Earthstar Geographics, and the GIS User Community

**INFRARED MAP**  
**LITTLE BEAR**  
**ID-NCF-000321**  
 Infrared (Interpreted) Acres: 1,190  
 August 12, 2023 @ 1945 PDT



*IRIN: Cheron Ferland*  
*Duluth, MN*  
*Nad 83 Zone 11*



-  IR Isolated Heat Source
-  Cloud Cover
-  IR Heat Perimeter
-  IR Intense Heat
-  IR Scattered Heat