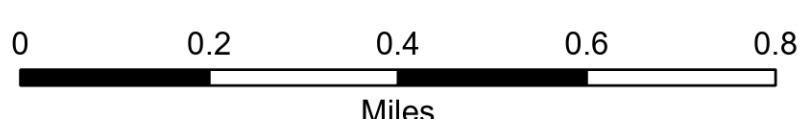


# Operations

Middle Ridge  
MTFHA000098  
412 acres









7/30/2023

Fire perimeter updated from  
Acres from hand sketch on 7/30/2023  
1221 MDT



1 inch equals 2 miles

Scale: 1:12,899

-  Structure
-  Wildfire Daily Fire Perimeter
-  Uncontained
-  Secondary Dirt
-  American Indian Lands
-  Bureau of Land Management Lands
-  State Lands
-  Historic Fire 2010-2015



Remote Incident Support Team  
7/30/2023 1303  
North American 1983 Datum, Lat/Long Grid

Operations