






Progression

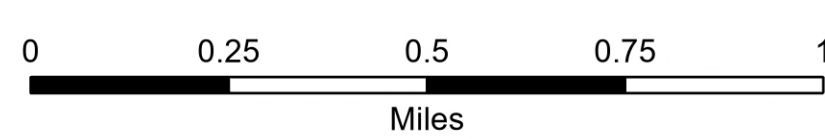
Middle Ridge
MTFHA000098
12,698 acres

8/2/2023

Fire perimeter updated from
Acres from IR on 08/02/2023 0057 MDT

Fire Progression

	20230730 @ 1354		412ac		+412ac
	20230730 @ 2133		5,574ac		+5,162ac
	20230731 @ 2051		10,079ac		+4,505ac
	20230801 @ 0006		10,970ac		+891ac
	20230802 @ 0057		12,698ac		+1,728ac



1 inch equals 3 miles

Scale: 1:115,360



Remote Incident Support Team
8/2/2023 0554
North American 1983 Datum, Lat/Long Grid

Progression