












Niarada
MT-FHA-000100
 Fire Perimeter as of
 08/06/2023 2005 hrs
 18,366 Acres

Mill Pocket
MT-FHA-000101
 Fire Perimeter as of
 08/06/2023 2005 hrs
 2,135 Acres

-  Evacuation Status - GO
-  Evacuation Status - READY / SET
-  Wildfire Daily Fire Perimeter
-  Contained
-  Uncontained
-  Division Break
-  Road Closure
-  American Indian Lands
-  Forest Service Land
-  Bureau of Land Management Lands
-  State Lands



0 1 2
 Miles