










Niarada
MT-FHA-000100
 Fire Perimeter as of
 08/13/2023 2328 hrs
 20,365 Acres

Mill Pocket
MT-FHA-000101
 Fire Perimeter as of
 08/13/2023 2328 hrs
 2,135 Acres

- | | | | |
|---|---------------------------------|---|---------------------------------|
|  | Evacuation Status - READY / SET |  | Road Closure |
|  | Wildfire Daily Fire Perimeter |  | American Indian Lands |
|  | Contained |  | Forest Service Land |
|  | Uncontained |  | Bureau of Land Management Lands |
|  | Division Break |  | State Lands |



0 1 2
 Miles

