
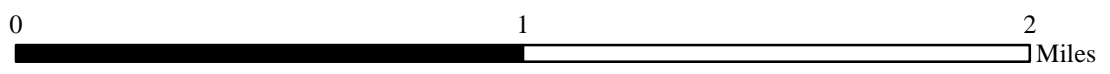






Sources: Esri, HERE, Garmin, Intermap, increment P Corp., GEBCO, USGS, FAO, NPS, NRCAN, GeoBase, IGN, Kadaster NL, Ordnance Survey, Esri Japan, METI, Esri China (Hong Kong), (c) OpenStreetMap contributors, and the GIS User Community

INFRARED MAP
RIDGE CREEK
ID-IPF-000447
 Infrared (Interpreted) Acres: 2,553
 August 13, 2023 @ 2139 PDT



IRIN: Cheron Ferland
Duluth, MN
Nad 83 Zone 11



	IR Isolated Heat Source
	IR Heat Perimeter
	IR Intense Heat
	IR Scattered Heat