
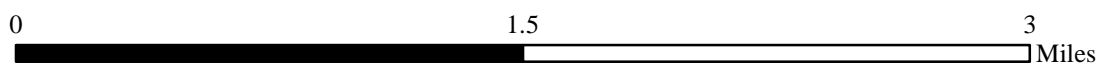






Sources: Esri, HERE, Garmin, Intermap, increment P Corp., GEBCO, USGS, FAO, NPS, NRCAN, GeoBase, IGN, Kadaster NL, Ordnance Survey, Esri Japan, METI, Esri China (Hong Kong), (c) OpenStreetMap contributors, and the GIS User Community

**INFRARED MAP**  
**RIDGE CREEK**  
**ID-IPF-000447**  
 Infrared (Interpreted) Acres: 4,020  
 August 18, 2023 @ 2303 PDT



*IRIN: Cheron Ferland*  
*Duluth, MN*  
*Nad 83 Zone 11*



-  IR Isolated Heat Source
-  IR Heat Perimeter
-  IR Intense Heat
-  IR Scattered Heat