

116°40'20"W 116°39'40"W 116°39'0"W 116°38'20"W 116°37'40"W 116°37'0"W 116°36'20"W 116°35'40"W 116°35'0"W 116°34'20"W 116°33'40"W 116°33'0"W 116°32'20"W 116°31'40"W 116°31'0"W 116°30'20"W 116°29'40"W 116°29'0"W


47°52'40"N 47°52'0"N 47°51'40"N 47°51'0"N 47°50'40"N 47°50'0"N 47°49'40"N 47°49'0"N

47°52'40"N 47°52'0"N 47°51'40"N 47°51'0"N 47°50'40"N 47°50'0"N 47°49'40"N 47°49'0"N

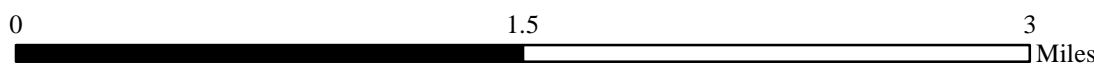
116°40'20"W 116°39'40"W 116°39'0"W 116°38'20"W 116°37'40"W 116°37'0"W 116°36'20"W 116°35'40"W 116°35'0"W 116°34'20"W 116°33'40"W 116°33'0"W 116°32'20"W 116°31'40"W 116°31'0"W 116°30'20"W 116°29'40"W 116°29'0"W





The USDA-FSA Aerial Photography Field office asks to be credited in derived products.

INFRARED MAP
RIDGE CREEK
ID-IPF-000447
Infrared (Interpreted) Acres: 4,020
August 18, 2023 @ 2303 PDT



IRIN: Cheron Ferland
Duluth, MN
Nad 83 Zone 11



-  IR Isolated Heat Source
-  IR Heat Perimeter
-  IR Intense Heat
-  IR Scattered Heat