

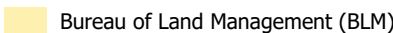


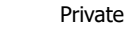


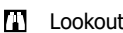
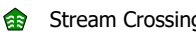
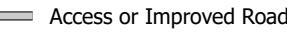
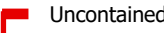

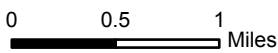


IAP
RIDGE CREEK
IDIPF000447
08/07/2023 Day
 1,073 acres at 8/4/2023 @ 2109 PST
 Acres from IR

-  Local Road
-  Forest Service
-  Bureau of Land Management (BLM)
-  State
-  US Forest Service (USFS)
-  Private
-  Division Break
-  Staging Area
-  Lookout
-  Stream Crossing
-  Access or Improved Road
-  Uncontained
-  Wildfire Daily Fire Perimeter



EA IMT
 08/06/2023 2104
 North American 1983 Datum, Lat/Long Grid

